

Directions brought to you by..



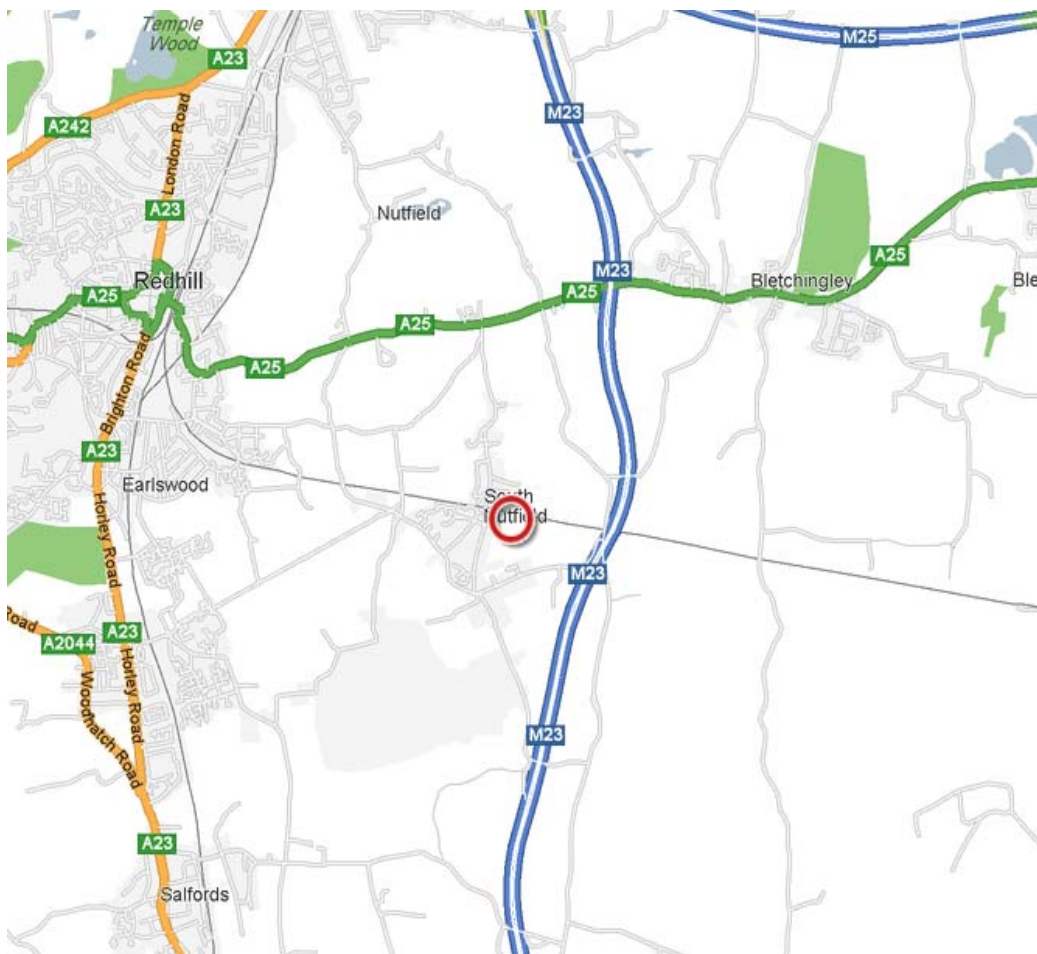
Paul Griffiths & CricketCoach.Info

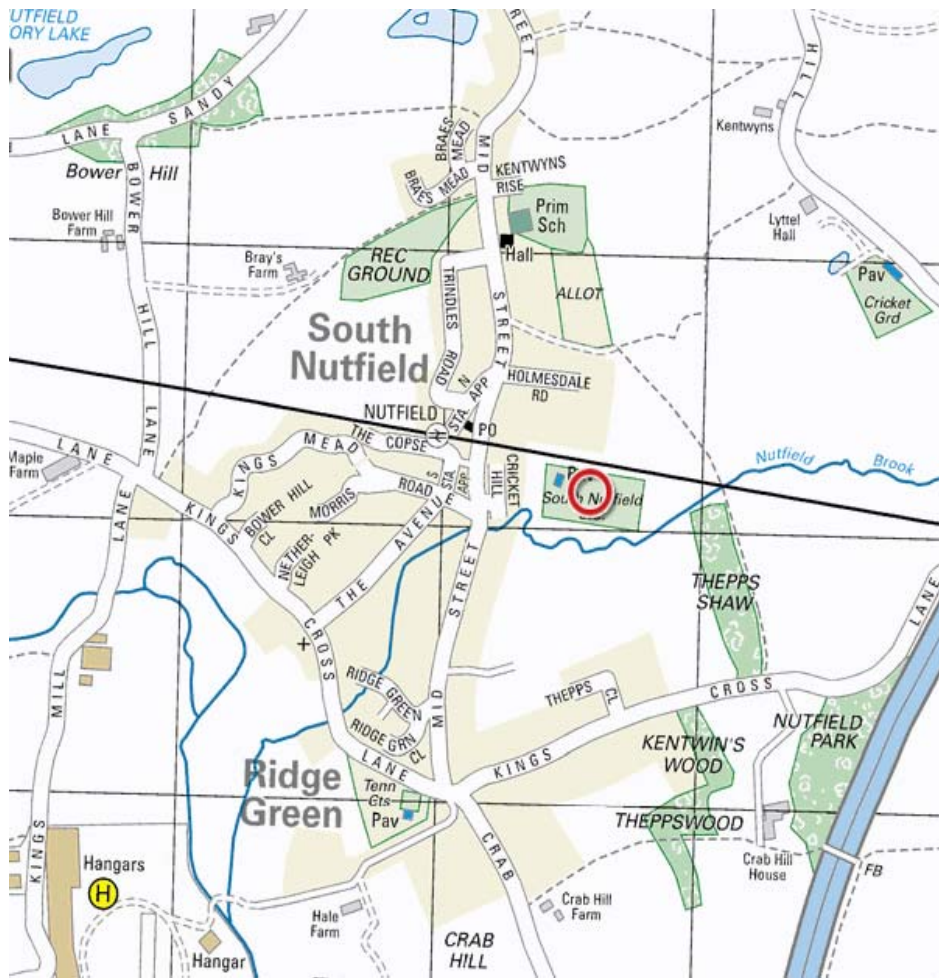
## South Nutfield Cricket Club Cricket Ground, South Nutfield

**A25 from Redhill to Nutfield probably best.** In Redhill make sure you turn left at the roundabout by Redhill Station, (bus & train) coming from the North and under the railway line, follow the road up right and swing left – up Redstone Hill – this is the A25


You will pass on the right a Nutfield Priory - next right Mid Street is the one you want for South Nutfield. Continue to follow the road down and keep left on Mid Street (do not take the right "spur" Sandy Lane) and you should come across a railway bridge, slow down well before this as you need to turn left into a track just after the bridge. A sign should be there stating South Nutfield Cricket Club.

You will go past a house or two on the right, keep going honest... It is important to keep the railway to your left, for this track opens out to South Nutfield Cricket Club.





Clubhouse..



[www.CricketCoach.info](http://www.CricketCoach.info)

subscribe to **Paul's Weekly e-newsletter** – about you, about life and all about cricket. To subscribe simply send an email with subscribe in the subject line to [paul@cricketcoach.info](mailto:paul@cricketcoach.info)

**Directions written by Paul Griffiths May 2005. Last Updated April 2009**  
 email: [paul@cricketcoach.info](mailto:paul@cricketcoach.info)  
 email: [paul@surreydowns.org](mailto:paul@surreydowns.org)

Maps courtesy of [www.live.com](http://www.live.com) Maps.  
 All pictures courtesy of Paul Griffiths.